

Proposed new pedestrian access into Greenham Court School. To be provided by agreement with School and WBC Planners

Extent of footway/cycleway being constructed as part of Bowls Club development

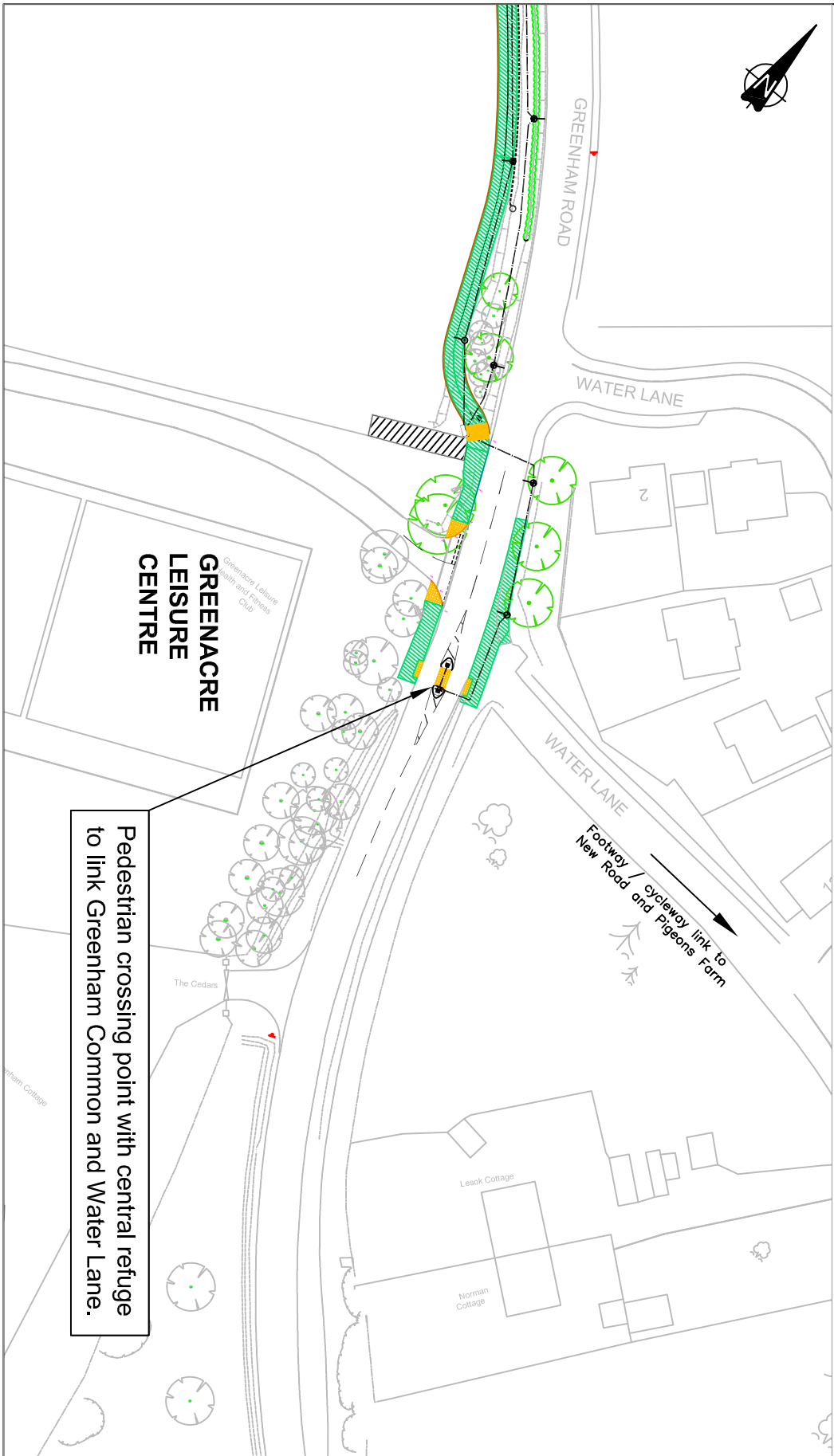
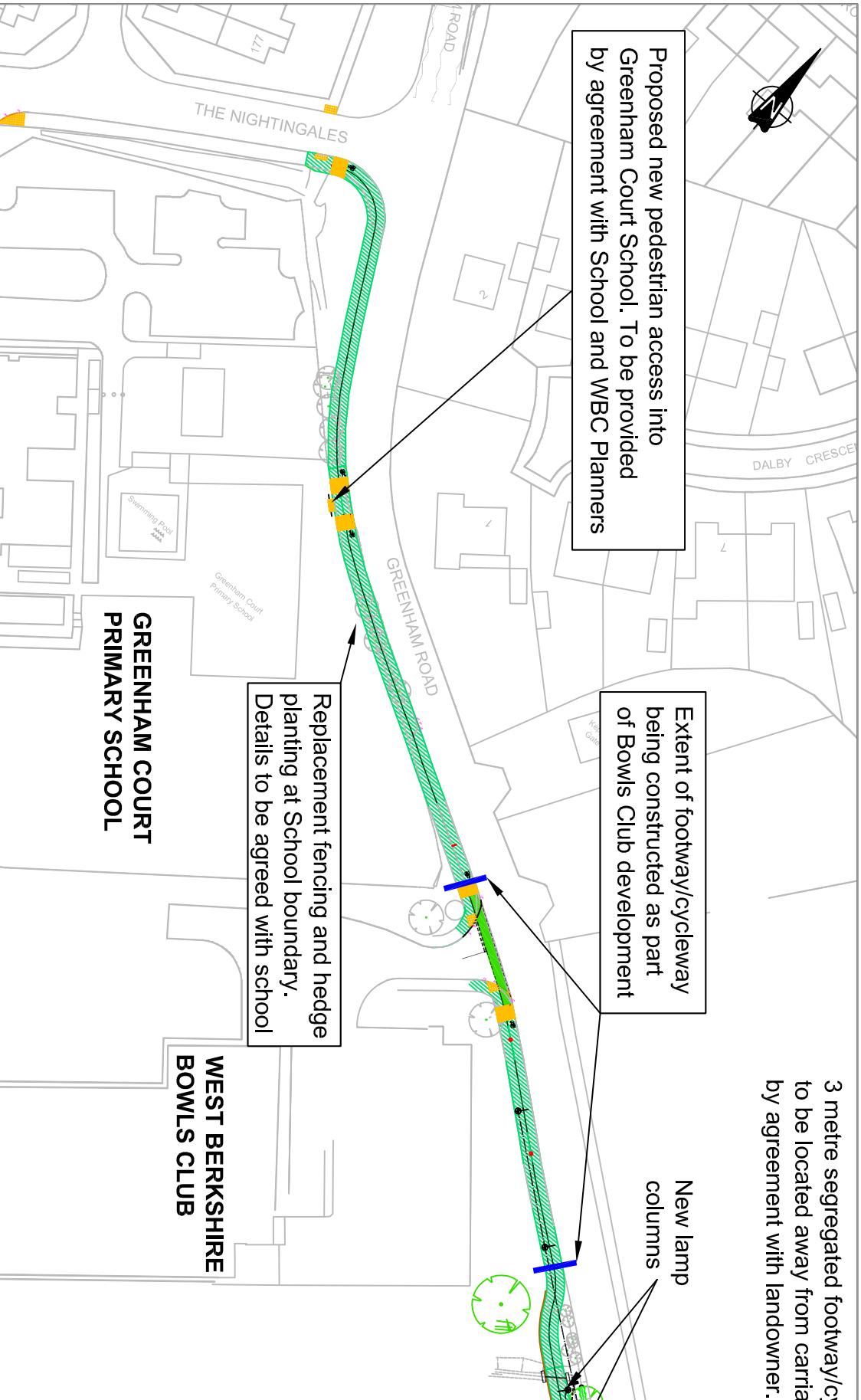
Replacement fencing and hedge planting at School boundary. Details to be agreed with school

3 metre segregated footway/cycleway to be located away from carriageway by agreement with landowner.

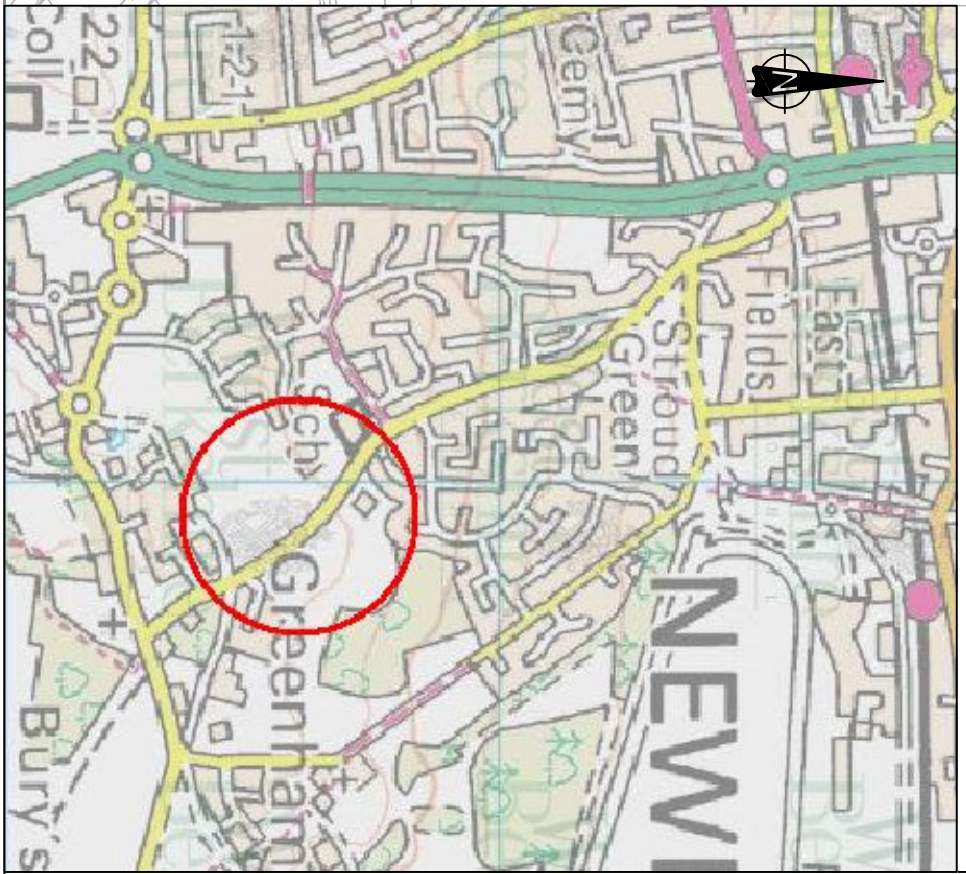
Existing trees and hedge to remain

Separate street lighting for section of footway/cycleway away from carriageway

RIVAR Ltd land edged in red. Land is inhabited by Great Crested Newts. Those within construction area will be relocated under a DEFRA licence.



LOCATION PLAN



KEY:

- New 3 metre footway / cycleway
- New street lighting column
- Mature oak tree
- Hedgerow to be retained

REV	DESCRIPTION	DRAWN

Reproduced from the Ordnance Survey map with the permission of the Ordnance Survey. All rights reserved. Unauthorised reproduction infringes Crown Copyright and may lead to prosecution or civil proceedings. West Berkshire Council LD060722

West Berkshire
C O U N C I L

Highways and Engineering
Council Offices
Faraday Road
Newbury
RG14 2AF

Project
GREENHAM TRANSPORT STUDY
PLYE HILL FOOTWAY

Consultation Title
CONSULTATION PLAN

Drawn by	Date
LJT	JANUARY 2006
Authorised by	Scale
JW	1:1000
Drawing Number	Revision
LJT/81235/3	